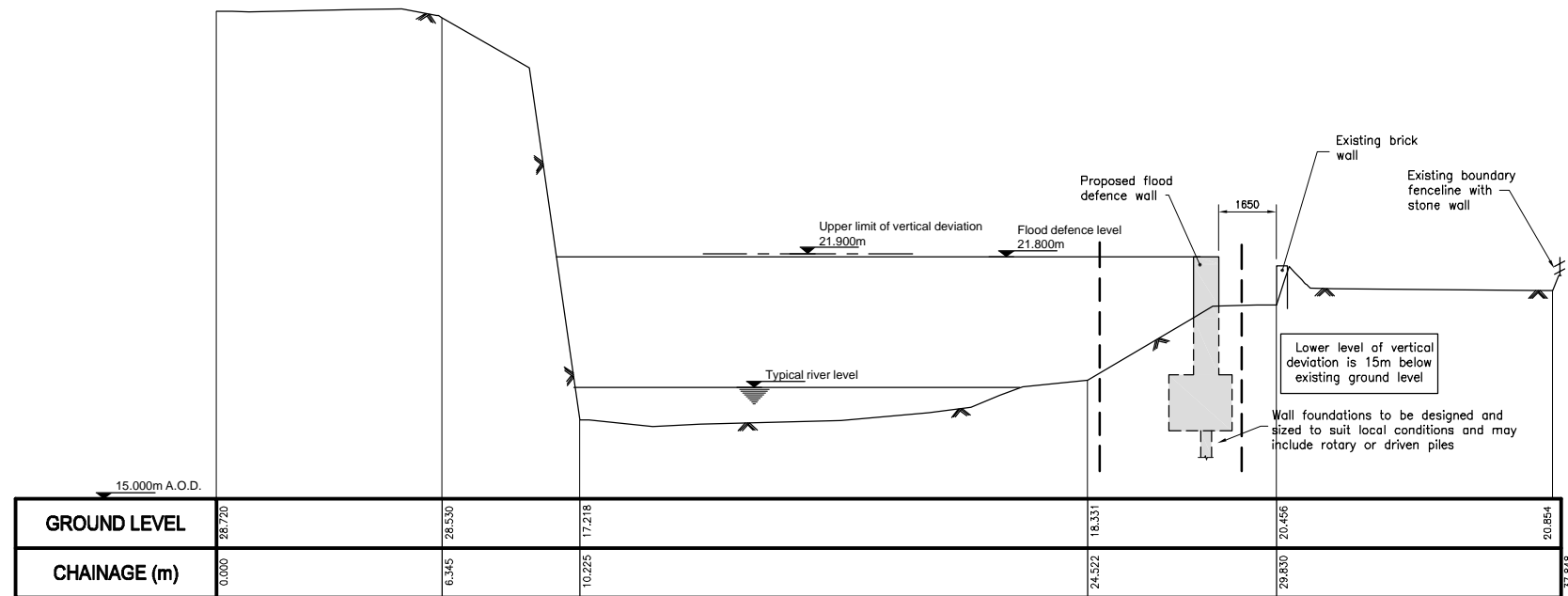
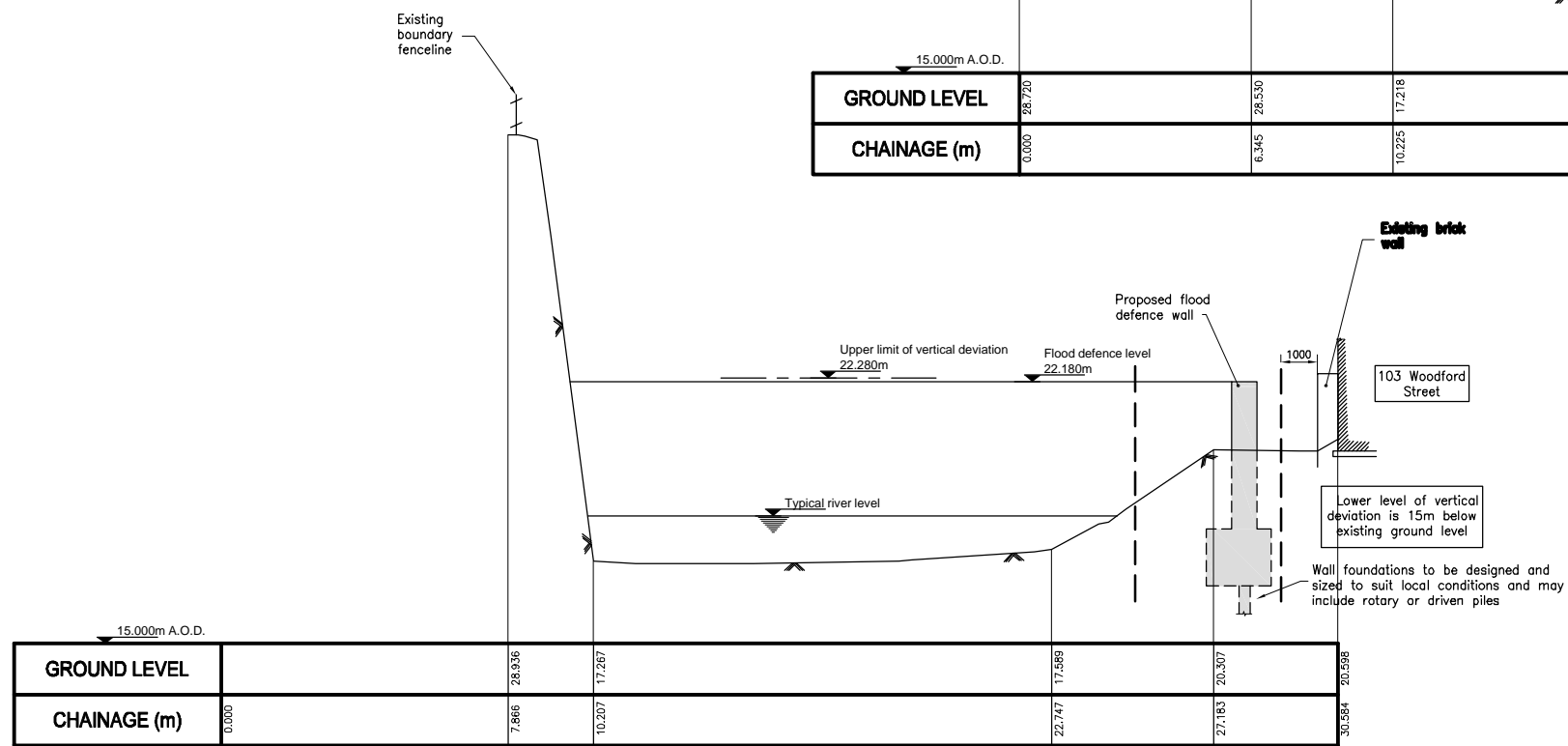


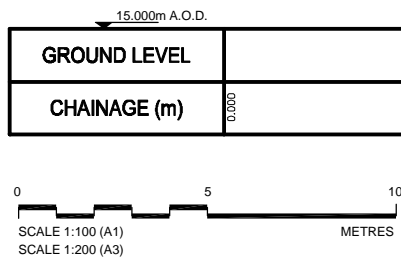
SECTION 6S



SECTION 5S



SECTION 4S



Notes:

- All levels in m O.D.
- Operations are fully described in Sections 4 and 6 of the Flood Prevention Scheme.

Key

- Limit Of Vertical Deviation ————
- Limit Of Lateral Deviation - - - - -
- Proposed Flood Defence [Grey Box]

THIS IS THE PLAN MARKED (WN/WCWP/S/06) REFERRED TO IN THE WHITE CART WATER FLOOD PREVENTION SCHEME 2004

SIGNED FOR AND ON BEHALF OF GLASGOW CITY COUNCIL BY GEORGE BLACK, PROPER OFFICER AUTHORISED TO SIGN DOCUMENTS

SIGNED : *George Black*

DATE : 26 August 2004

HEAD OF AIR, CLIMATE AND ENGINEERING DIVISION
SCOTTISH EXECUTIVE, ENVIRONMENT AND RURAL AFFAIRS,
DEPARTMENT AT EDINBURGH ON

DATE :

SIGNATURE :

Rev	By	Chkd	Apprv	Date	Description

Client



Glasgow City Council
Development & Regeneration Services
229 George Street
Glasgow
G1 1QU

Halcrow Group Ltd.
The Octagon, 35 Baird Street Glasgow G4 0EJ
Tel 0141 552 2000 Fax 0141 552 2525
www.halcrow.com



Project

**WHITE CART WATER
FLOOD PREVENTION SCHEME 2004**

Drawing

**URBAN CORRIDOR
SHAWLANDS
SECTIONS 4S, 5S & 6S**

Drawn by: *Erin B. McLean* Date: 23-8-04

Checked by: *Alan McGowan* Date: 23-8-04

Approved by: *Douglas Luke* Date: 23-8-04

Drawing No. **WN/WCWP/S/06** Revision **1**

Drawing Scale: 1:100 at A1