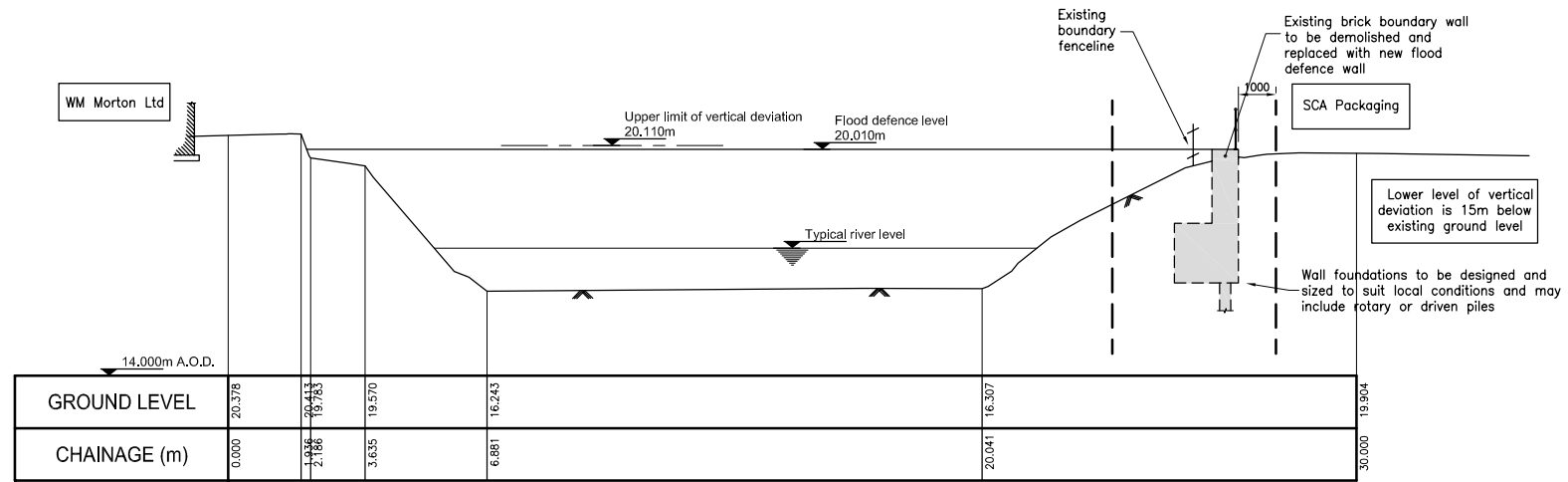
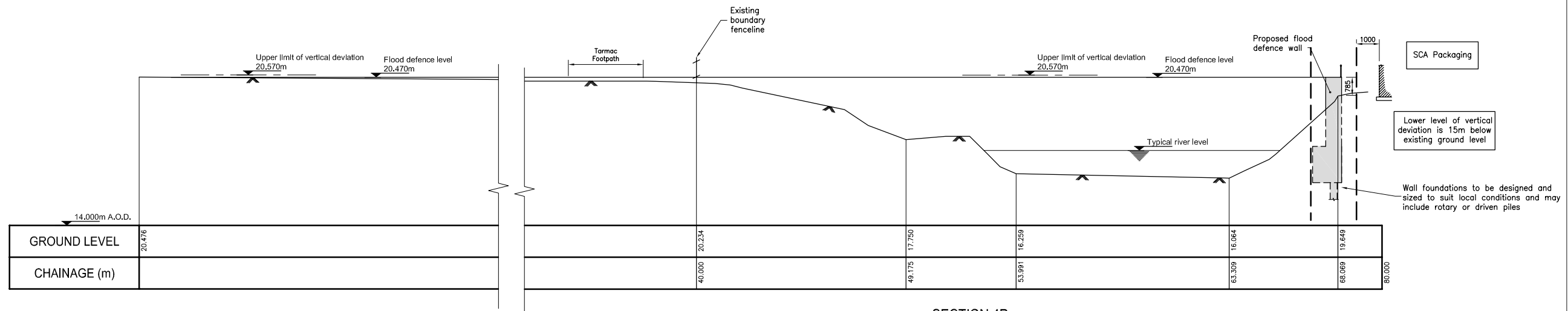


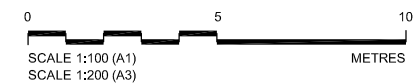
SECTION 6P



SECTION 5P



SECTION 4P



Notes:

- All levels in m O.D.
- Operations are fully described in Sections 4 and 6 of the Flood Prevention Scheme.

Key

- Limit Of Vertical Deviation
- Limit Of Lateral Deviation
- Proposed Flood Defence

THIS IS THE PLAN MARKED (WN/WCWP/P/07) REFERRED TO IN THE WHITE CART WATER FLOOD PREVENTION SCHEME 2004

SIGNED FOR AND ON BEHALF OF GLASGOW CITY COUNCIL BY GEORGE BLACK, PROPER OFFICER AUTHORISED TO SIGN DOCUMENTS

SIGNED : *George Black*
DATE : 26 August 2004

HEAD OF AIR, CLIMATE AND ENGINEERING DIVISION
SCOTTISH EXECUTIVE, ENVIRONMENT AND RURAL AFFAIRS,
DEPARTMENT AT EDINBURGH ON

DATE : 4 May 2006
SIGNATURE : *Philip Wright*

Rev	By	Chkd	Apprvd	Date	Description

Client

Glasgow City Council
Development & Regeneration Services
229 George Street
Glasgow
G1 1QU

Halcrow Group Ltd
The Octagon 35 Baird Street Glasgow G4 0EE
Tel 0141 552 2000 Fax 0141 552 2525
www.halcrow.com



Project
WHITE CART WATER
FLOOD PREVENTION SCHEME 2004

Drawing
URBAN CORRIDOR
POLLOKSHAW
SECTIONS 4P, 5P & 6P

Drawn by: *Bardon B McLean* Date: 23-8-04
Checked by: *Alan McGowan* Date: 23-8-04
Approved by: *Douglas Luke* Date: 23-8-04

Drawing No. **WN/WCWP/P/07** Revision **/**

Drawing Scale: 1:100 at A1